

Key Geography Objectives

- Name and locate the world's seven continents and five oceans.
- Understand geographical similarities and differences through studying the human and physical geography of a small area of the United Kingdom, and of a small area in a contrasting non-European country concentrating on islands and sea sides.
- Use basic geographical vocabulary to refer to: key physical features, including beach, cliff, coast, forest, hill, mountain, sea, ocean, river, soil, valley, vegetation, season and weather key human features, including: city, town, village, factory, farm, house, office, port, harbour and shop

Key Concept Questions

What are the seven continents of the world?
What are the main oceans of the world?
Where is the UK in the world?

How does the weather compare in the UK to Sri Lanka? How does how the weather of the UK and Sri Lanka affect the people who live there?

How do people live differently in the UK to Sri Lanka? What different human and physical geography does the UK and Sri Lanka contain?

Around the World Year 2 KCV Geography Year B



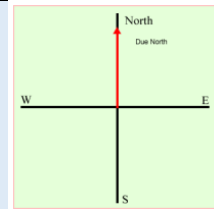

Key Knowledge

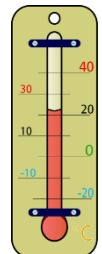
The UK is made up of four different countries (England, Wales, Northern Ireland and Scotland). The UK is in the continent of Europe, on the coast of the Atlantic Ocean. It is a temperate country which means that we get wet and relatively warm weather.

Sri Lanka is a small island country in Asia in the middle of the Indian Ocean. It is near to the equator. It is a tropical country which means it experiences very warm followed by extreme wet and stormy seasons.

Climate change is making weather more extreme and worse for smaller island countries.

Key Vocabulary

Continent	A group of countries that sit on a large area of land
Country	An area of land with its own government who control how the people live and behave
United Kingdom	The collection of countries where we live. Made up of England, Northern Ireland, Wales and Scotland.
Europe	The continent that the UK is a part of
Compass directions	
Continents of the world	
Equator	The line that goes round the middle of the Earth. It is the hottest part of the Earth.
Weather	Day to day temperature and rain conditions
Temperature	How hot or cold the weather is
Climate Change	Large weather changes caused by human pollution making the weather warmer and more extreme



Year 2 Geography Assessment

WT

- I can locate the seven continents and 5 oceans of the world on a map
- I can identify human features of the UK and Sri Lanka
- I can identify physical features of the UK and Sri Lanka

EXP

- I can compare the weather of the UK and Sri Lanka
- I can explain which continent and seas are near to the UK and Sri Lanka
- I can compare human and physical differences in the UK and Sri Lanka
- I can explain how climate change is making weather worse and more extreme

GD

- I can write an accurate geographical description of where the UK is in the world using compass directions and place names
- I can assess the different impact the weather has on Sri Lanka and UK
- I can suggest human and physical geography reasons for differences in how people in Sri Lanka and the UK live
- I can predict how climate change will continue to effect countries across the world